







Geography - Big Questions and Books

	Autumn		Spring			Summer		
	Topic	Book	Topic	Big Question	Book	Topic	Big Question	Book
Year 3	Map Skills (4 figure grid references)		The United Kingdom and its key physical and human geographical features.	What are the human and physical features of places in the UK?		The Similarities and differences between the North West of England and Andalusia.	What makes Europe distinctive?	
Year 4	Map Skills. Four figure grid references and the four points of a compass. *From September 2024 this will be taught here (currently taught in spring term)		Mountains, rivers, and the water-cycle and their wider effects. *From September 2024 this will be taught here (currently taught in spring term)	Are mountains and rivers the same all over the world?		Volcanoes and earthquakes and their environmental issues.	What impact do volcanoes and earthquakes have on the environment?	

<p>Year 5</p>	<p>Map Skills. Six-figure grid references</p>		<p>The effect the Equator has on the World.</p>	<p>How does the Equator affect biomes, climate zones and time zones (including day and night)?</p>		<p>North and South America- two different continents and why people choose to live in certain places.</p>	<p>Are the physical and human features of North and South America different from one another?</p>	
<p>Year 6</p>	<p>Map Skills. Six-figure Grid References and the eight points of a compass.</p>		<p>Our Changing World. Describe and understand key aspects of physical and human geography</p>	<p>What are coasts and how are they changing?</p>				